

# M5 Junction 10 Improvements Scheme

## Location Plan TR010063 - APP 2.1

Regulation 5 (2) (o)  
Planning Act 2008

Infrastructure Planning (Applications: Prescribed Forms and Procedure) Regulations 2009

Volume 2  
November 2024

# Infrastructure Planning Planning Act 2008

## The Infrastructure Planning (Applications: Prescribed Forms and Procedure) Regulations 2009

### M5 Junction 10 Improvements Scheme Development Consent Order 202[x]

---

#### 2.1 Location Plan

---

<b>Regulation Number:</b>	Regulation 5(2)(o)
<b>Planning Inspectorate Scheme Reference</b>	TR010063
<b>Application Document Reference</b>	TR010063 - APP 2.1
<b>Author:</b>	M5 Junction 10 Improvements Scheme Project Team

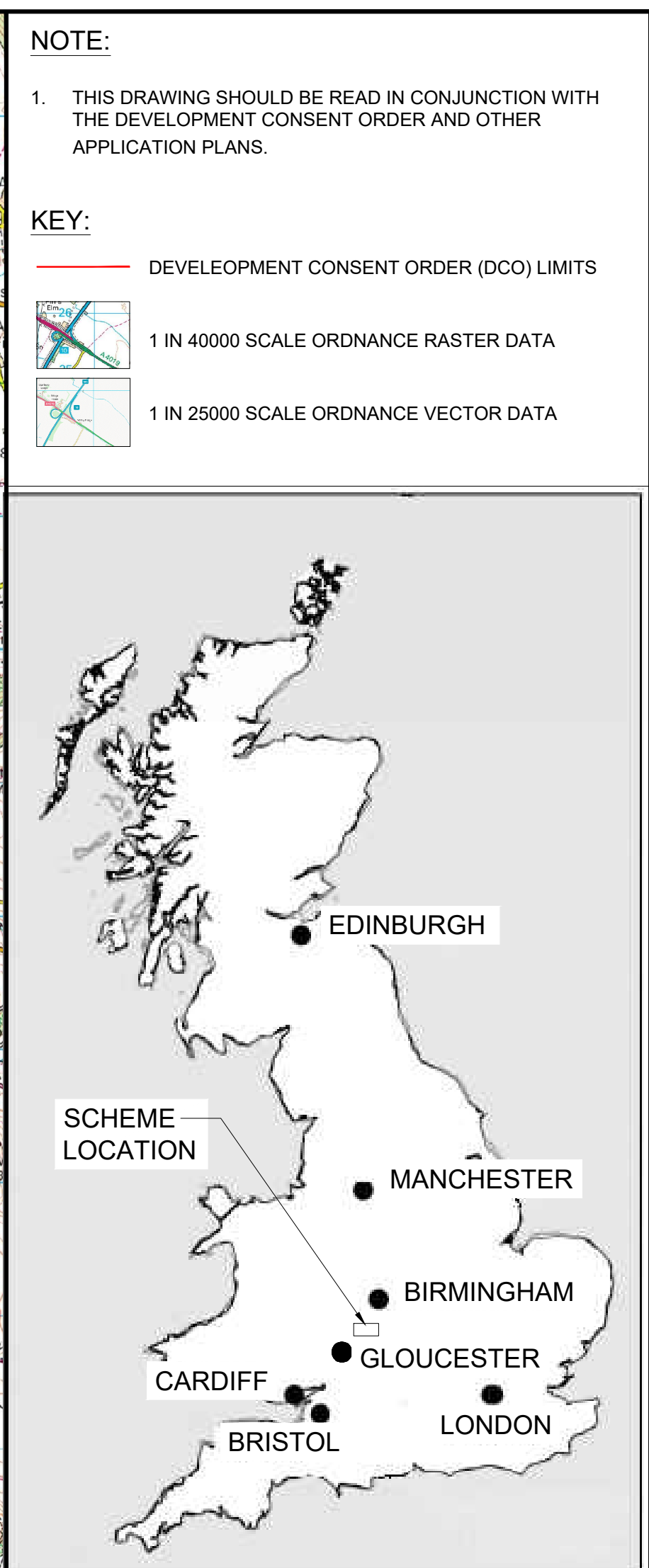
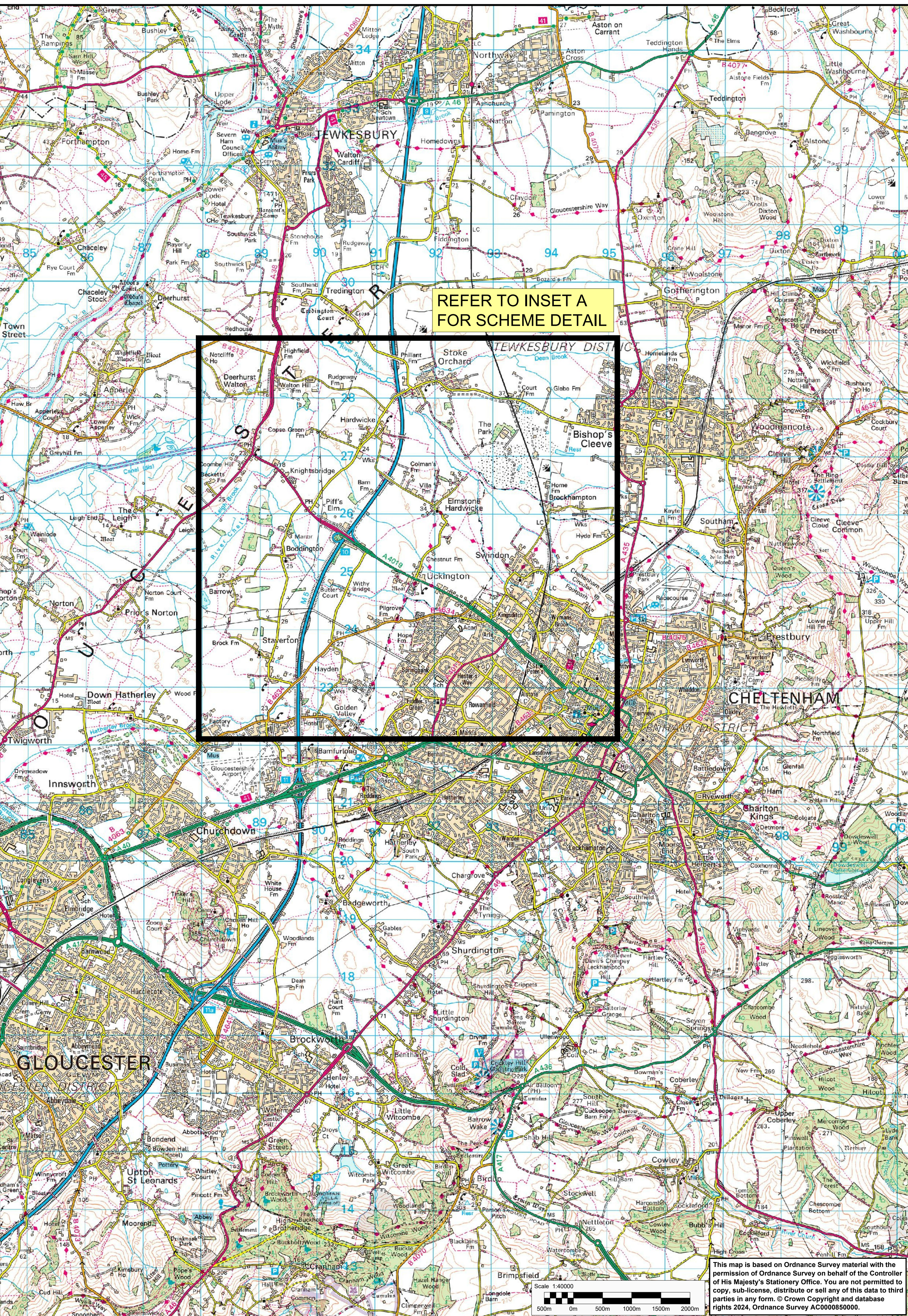
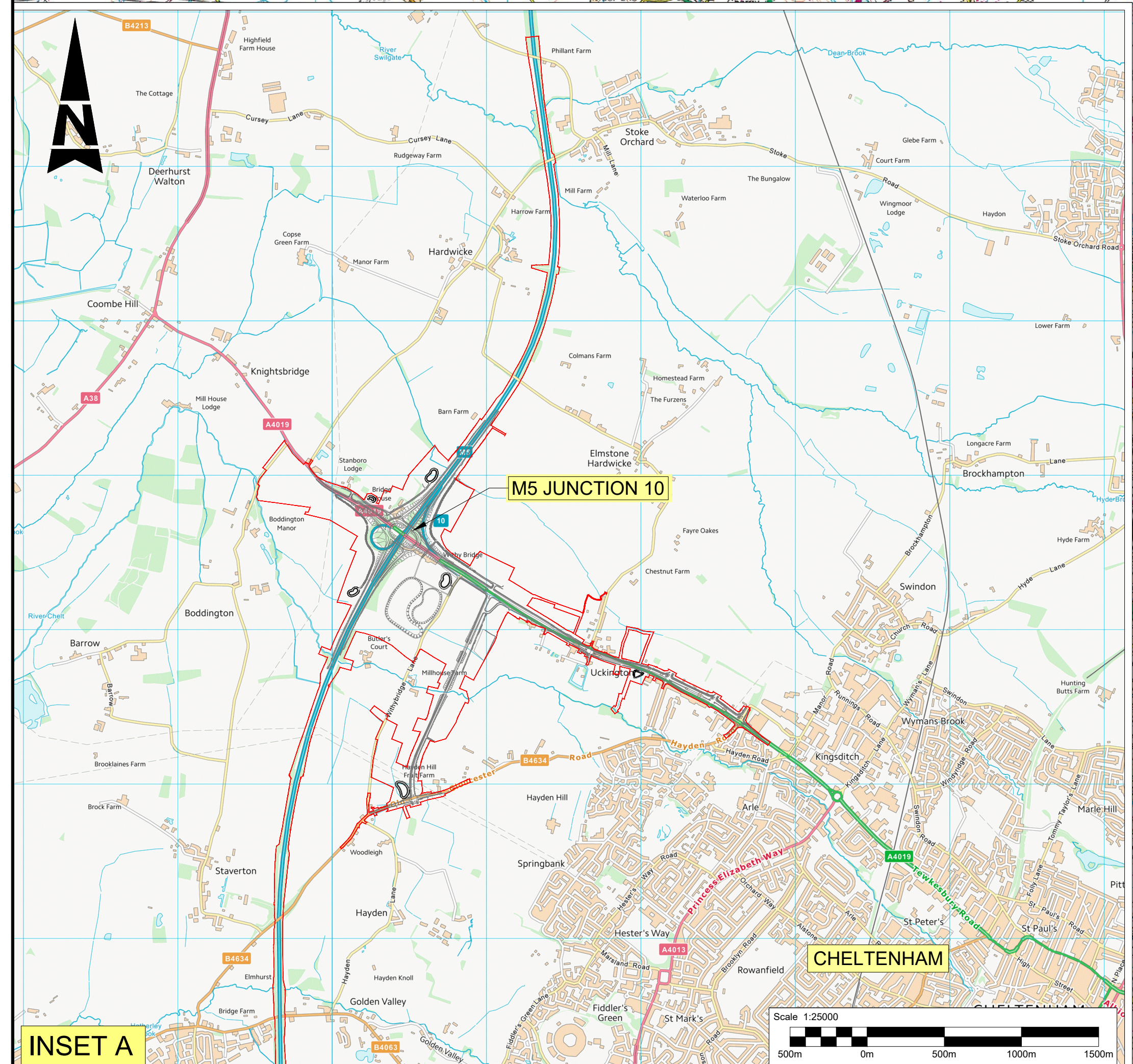
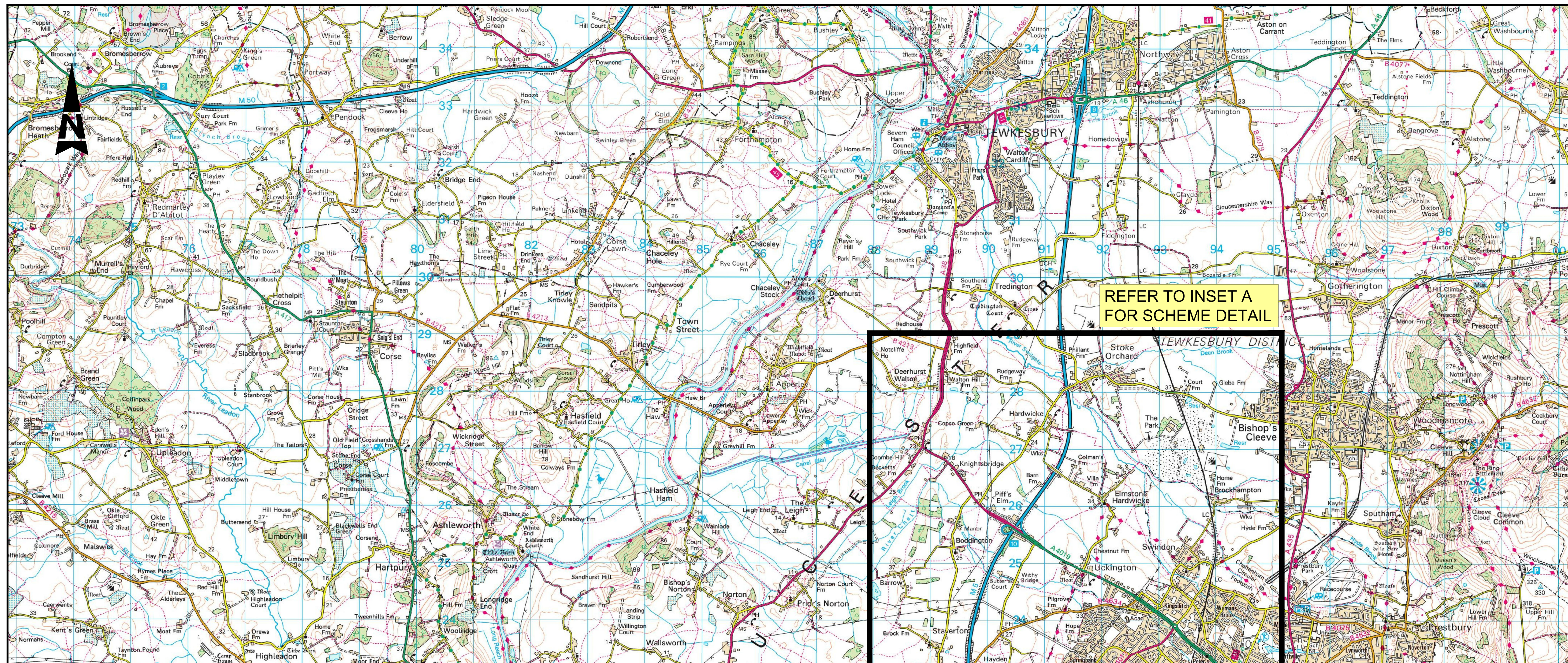
Version	Date	Status of Version
Rev 0	October 2023	DCO Application
Rev 1	November 2024	Deadline 10

THIS PAGE IS LEFT INTENTIONALLY BLANK

# 1. Schedule of plans included in this application document

Document title	Document number	Version
2.1 Location Plan – Regulation 5(2)(o)	TR010063 - APP 2.1	<del>C01</del> C02





Description	Status	Revision	Drawn	Checked	Reviewed	Authorised	Issue Date
NOT USED	A1	C01	YP	YP	YP	YP	02/07/24
CHANGE APPLICATION 2 AMENDMENTS INCLUDED	A1	C02	VN	CG	CJ	LJ	24/11/24
APPROVED - PUBLISHED							A1
M5 Junction 10 Improvements Scheme							
LOCATION PLAN REGULATION 5(2)(o)							
TR010063/APP/2.1							
Original Size:	A1	Scale:	AS SHOWN	Project Ref. No.:	5228847	Sheet:	1 of 1
				Rev.:	C02		

This map is based on Ordnance Survey material with the permission of Ordnance Survey on behalf of the Controller of His Majesty's Stationery Office. You are not permitted to copy, sub-license, distribute or sell any of this data to third parties in any form. © Crown Copyright and database rights 2024. Ordnance Survey AC0000850000.



# AtkinsRéalis

5th Floor, Block 5  
Shire Hall  
Bearland  
Gloucester  
GL1 2TH

